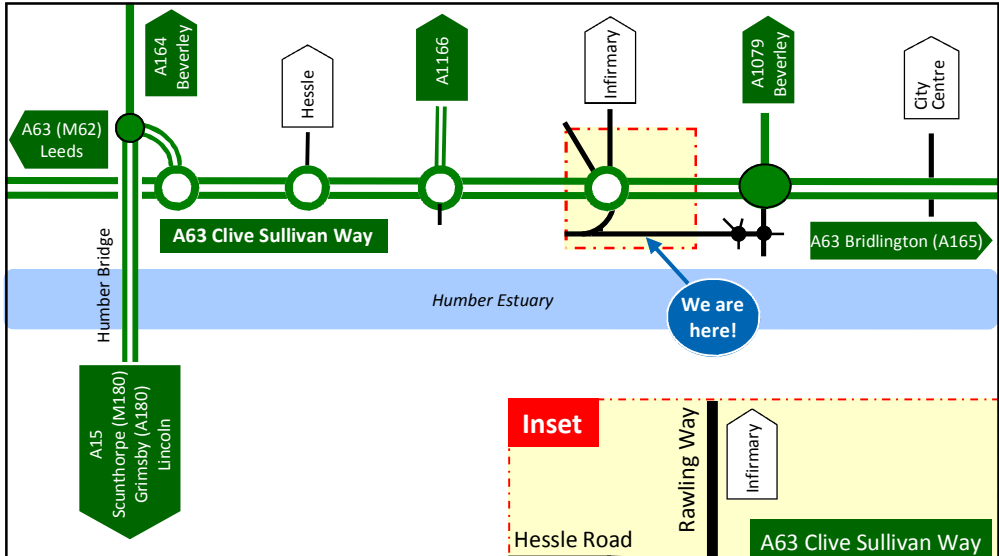


HIRD MAP & DIRECTIONS

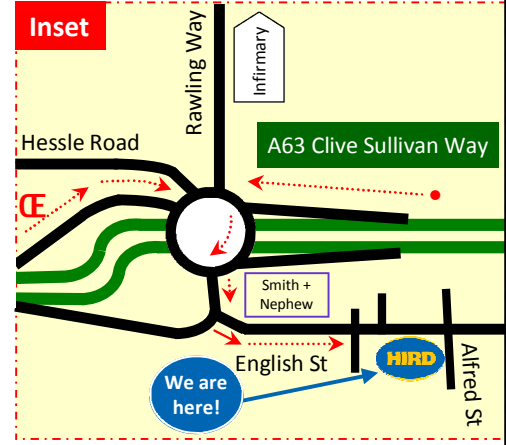
phone 01482 481965

Hull

English Street, Hull, East Yorkshire, HU3 2BT



- CE Directions - from the West**
- M62 - A63 Clive Sullivan Way
 - Under the Humber Bridge
 - Then take 3rd exit marked "Local Traffic - Infirmary"
 - Take 4th exit on roundabout marked "(A63) (M62) Leeds"
 - Take 1st turning on left into English Street
 - Straight on at traffic lights
 - We are approximately 150 yards on right



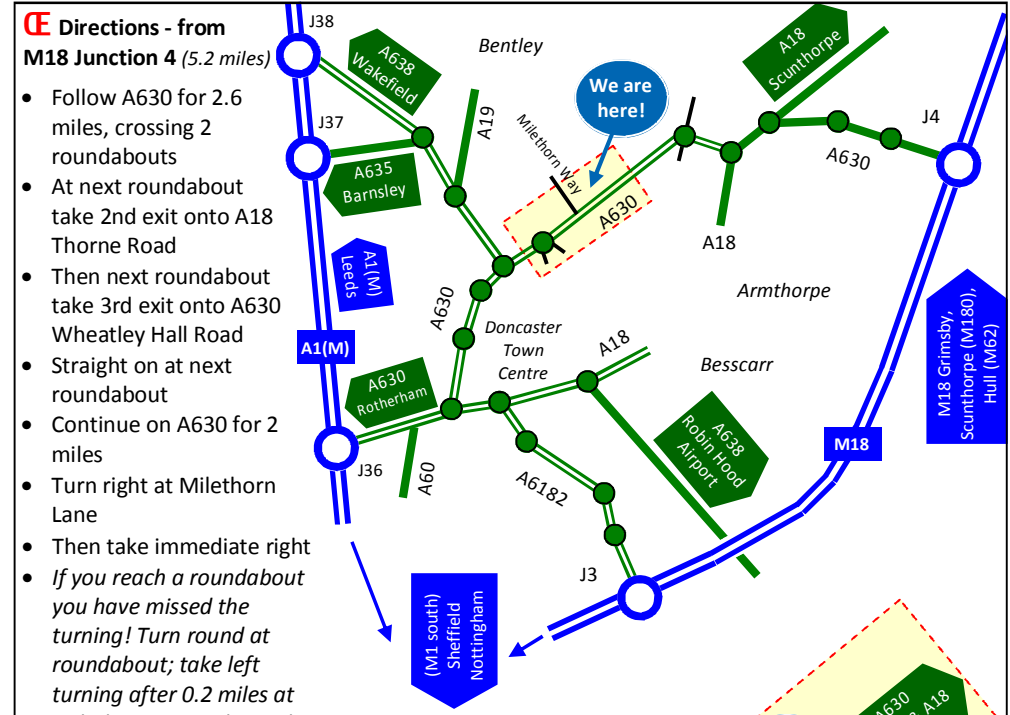
- **Directions - from any other direction**
- Head for the city centre
- On to A63 Clive Sullivan Way
- Take exit marked "Local Traffic - Infirmary"
- Take 1st exit on roundabout marked "(A63) (M62) Leeds"
- Then as per directions from the west

Sat-Nav
HU3 2BT

Maps not to scale. Distances are approximate only.

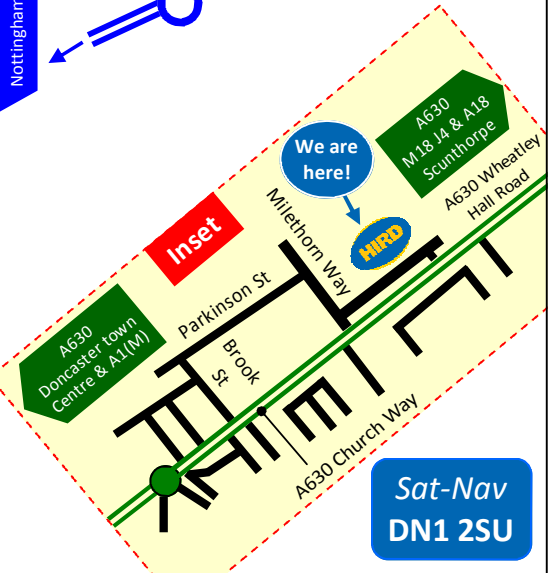
Doncaster

Unit 2, Milethorne Lane, Doncaster, South Yorkshire, DN1 2SU



- Follow A630 for 2.6 miles, crossing 2 roundabouts
- At next roundabout take 2nd exit onto A18 Thorne Road
- Then next roundabout take 3rd exit onto A630 Wheatley Hall Road
- Straight on at next roundabout
- Continue on A630 for 2 miles
- Turn right at Milethorne Lane
- Then take immediate right
- If you reach a roundabout you have missed the turning! Turn round at roundabout; take left turning after 0.2 miles at Milethorne Lane; Then take immediate right

- **Directions - from A1(M) Junction 37 (4.0 miles)**
- Follow A635 for 2 miles
- Turn right at lights onto A638 York Road
- After 0.8 miles, take 2nd exit at roundabout on to A19 New Bridge Road
- After a further 0.5 miles take 2nd exit at roundabout onto A630 Church Way
- Carry straight on at next roundabout
- After 0.2 miles turn left at Milethorne Lane
- Then take immediate right



Sat-Nav
DN1 2SU

Maps not to scale. Distances are approximate only.